


Nottinghamshire Archives Publications for Sale


Women's History in the Nottinghamshire Archives Office 1550-1950

By Christopher Weir
Publisher: Nottinghamshire County Council
(1989)
ISBN: 0900 943 092
Paperback: 60 pages
Price £2.00 (plus £3.00 postage and handling)




Muniments Evidences and Writings: the history of archives in Nottinghamshire

By Adrian Henstock
Publisher: Nottinghamshire County Council
(1999)
ISBN: 0902 751 328
Paperback: 24 pages
Price £0.50 (plus £1.60 postage and handling)




Tracing the History of Your House: documentary sources for the History of Nottinghamshire Buildings 1500-1950

By Adrian Henstock
Publisher: Nottinghamshire Local History Association
(1988)
ISBN: 0902 435 043
Paperback: 94 pages
Price £2.00 (plus £3.00 postage and handling)




The Victorian School in Nottinghamshire Archive Resource Pack

By Nottinghamshire Archives
Publisher: Nottinghamshire County Council
(1988)
Designed primarily for use in schools, colleges and adult education Groups. Contains a selection of local archive sources including photographs, school plans and entries from school log books.
Price: £2.00 (plus £3.00 postage and handling)




The Nottinghamshire Date Book 1884

Publisher: Archive CD Books Ltd
A facsimile reproduction of the original book which records "remarkable and memorable events" connected with Nottingham and its neighbourhood, 1850-1884.
System requirements – Windows 95, 98, 2000 or NT or better or Apple Mackintosh CD Rom drive.
Price £14.25 (plus £3.00 postage and handling)



Royal Charters of the Borough of Nottingham 1155-1712


Publisher: Archive CD Books Ltd
Latin version with English translation.
Book originally published 1884
System requirements – Windows 95, 98, 2000 or NT or better.
CD Rom drive.
Price £14.25 (plus £3.00 postage and handling)



Old Ordnance Survey Maps of Nottinghamshire Nottingham NW 1913

Includes New Basford & Hyson Green


Publisher: Alan Godfrey Maps
(2006)
ISBN:
Folded map taken from the 1/2500 (25 inch) plan and reduced to about 15 inch to the mile.
Price £2.25 (plus £1.60 postage and handling)



Old Ordnance Survey Maps of Nottinghamshire Nottingham South 1899


Includes The Meadows & Trent Bridge

Publisher: Alan Godfrey Maps
(1998)
ISBN: 0850 549 485
Folded map taken from the 1/2500 (25 inch) plan and reduced to about 15 inch to the mile.
Price £2.25 (plus £1.60 postage and handling)



Old Ordnance Survey Maps of Nottinghamshire Central Nottingham 1899


Publisher: Alan Godfrey Maps
(1997)
ISBN: 0850 549 337
Folded map taken from the 1/2500 (25 inch) plan and reduced to about 15 inch to the mile.
Price £2.25 (plus £1.60 postage and handling)



Old Ordnance Survey Maps of Nottinghamshire Nottingham North 1913

Includes Mapperley & Carrington

Publisher: Alan Godfrey Maps
(2003)
ISBN: 1841 515 507
Folded map taken from the 1/2500 (25 inch) plan and reduced to about 15 inch to the mile.
Price £2.25 (plus £1.60 postage and handling)




Old Ordnance Survey Maps of Nottinghamshire Mansfield East 1914

Publisher: Alan Godfrey Maps
(2002)

ISBN: 1841 513 903

Folded map taken from the 1/2500 (25 inch) plan and reduced to about 15 inch to the mile.

Price £2.25 (plus £1.60 postage and handling)




Old Ordnance Survey Maps of Nottinghamshire Mansfield West 1914

Publisher: Alan Godfrey Maps
(2002)

ISBN: 1841 513 89X

Folded map taken from the 1/2500 (25 inch) plan and reduced to about 15 inch to the mile.

Price £2.25 (plus £1.60 postage and handling)




Old Ordnance Survey Maps of Nottinghamshire Newark 1900

Publisher: Alan Godfrey Maps
(1998)

ISBN: 0850 549 957

Folded map taken from the 1/2500 (25 inch) plan and reduced to about 15 inch to the mile.

Price £2.25 (plus £1.60 postage and handling)




Old Ordnance Survey Maps of Nottinghamshire Newark East 1899

Publisher: Alan Godfrey Maps
(1999)

ISBN: 0841 510 971

Folded map taken from the 1/2500 (25 inch) plan and reduced to about 15 inch to the mile.

Price £2.25 (plus £1.60 postage and handling)




Old Ordnance Survey Maps of Nottinghamshire Worksop 1914

Publisher: Alan Godfrey Maps
(2001)

ISBN: 1841 512 389

Folded map taken from the 1/2500 (25 inch) plan and reduced to about 15 inch to the mile.

Price £2.25 (plus £1.60 postage and handling)




Old Ordnance Survey Maps of Nottinghamshire Nottingham & District 1906

Publisher: Alan Godfrey Maps
(2001)

ISBN: 1841 512 785

Folded map taken from the 1 inch to the mile plan. Less detailed than the large scale maps but shows the area around Nottingham, Newark and Bingham.

Price £2.25 (plus £1.60 postage and handling)




Old Ordnance Survey Maps of Nottinghamshire North Nottinghamshire 1906

Publisher: Alan Godfrey Maps
(2001)

ISBN: 1841 512 796

Folded maps taken from the 1 inch to the mile plan. Less detailed than the large scale maps but shows the area around Bawtry, Gainsborough, Retford & Worksop

Price £2.25 (plus £1.60 postage and handling)



Nottingham parishes (& its suburbs) 1935

Price £1.00 (plus £1.60 postage and handling)



Thoroton Map of Nottingham 1677

Price £1.00 (plus £1.60 postage and handling)



Badder & Peat Map of Nottingham 1744

Price £1.00 (plus £1.60 postage and handling)



Jackson Map of Nottingham 1865 revised to 1894

Price £1.00 (plus £1.60 postage and handling)



An Early Tudor Map of the River Trent in Nottinghamshire

Dates from the period 1500-1540. With explanatory map on reverse.
Price £0.50 (plus £1.60 postage and handling)



Postcard

Vase of Flowers 1912

Artist: D. H. Lawrence

Publisher: D. H. Lawrence Heritage, Durban House Heritage Centre
Broxtowe Borough Council

Price £0.50 (plus £1.60 postage and handling)

